Charter Township of Kinross
Zoning Inset Map

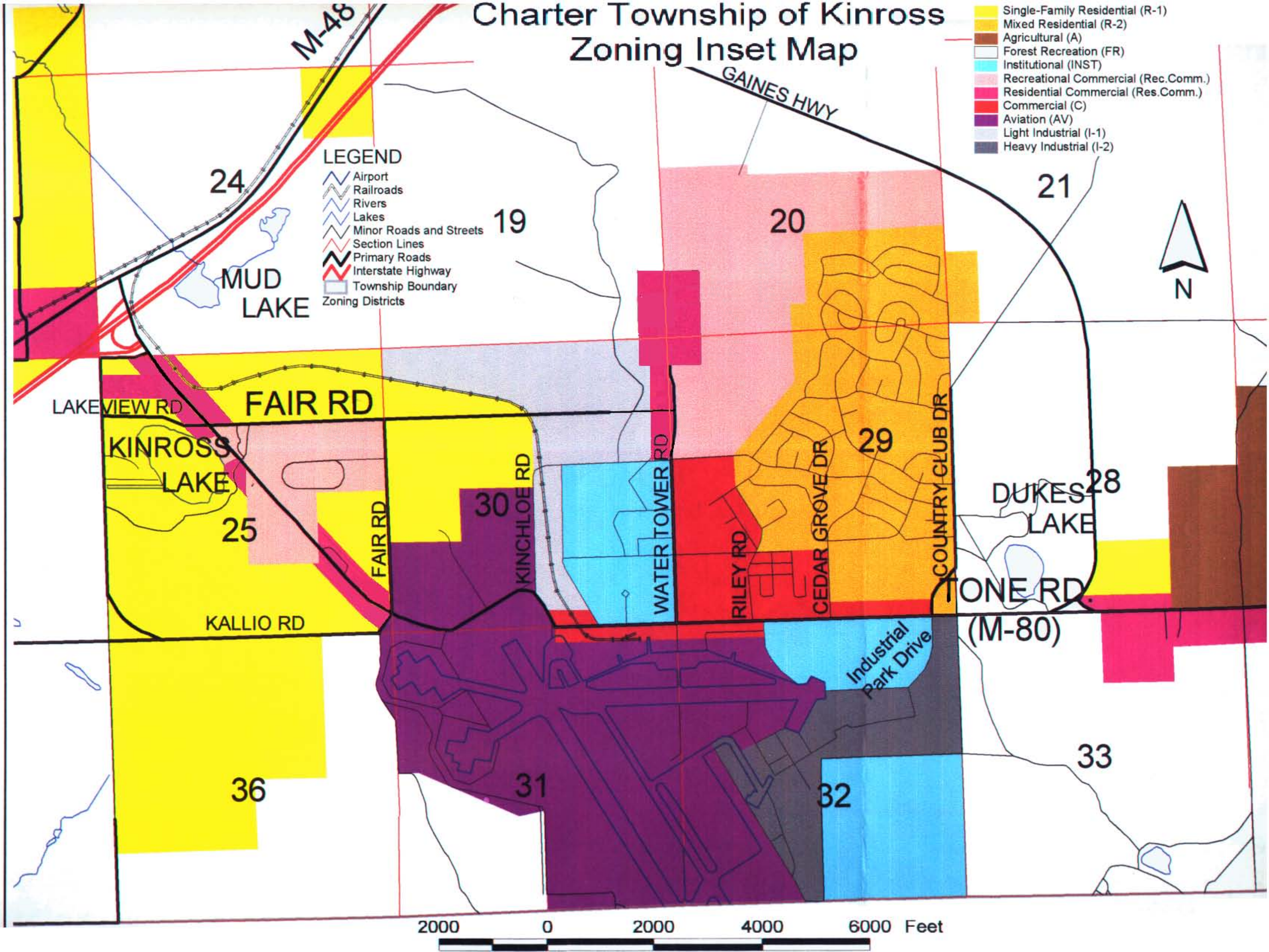

KINROSS CHARTER TOWNSHIP
ZONING MAP

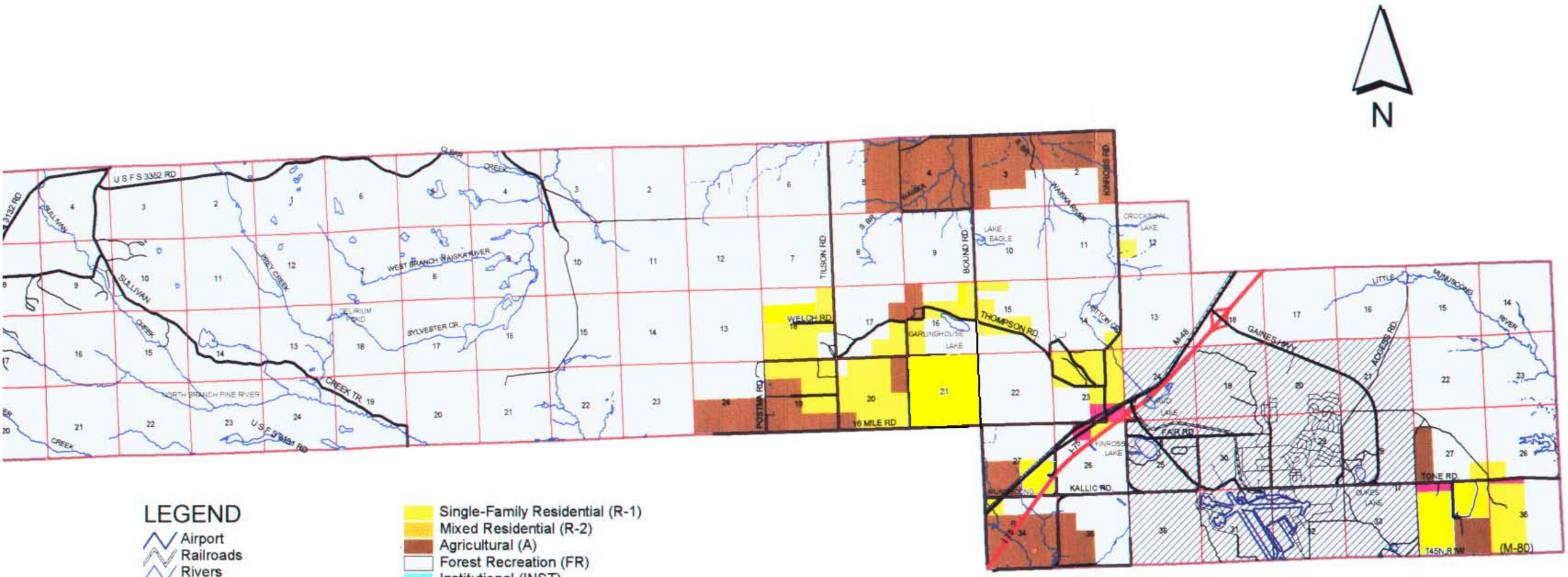

LEGEND

- Airport
- Railroads
- Rivers
- Lakes
- Minor Roads and Streets
- Section Lines
- Primary Roads
- Interstate Highway
- Township Boundary

Zoning Districts

- Single-Family Residential (R-1)
- Mixed Residential (R-2)
- Agricultural (A)
- Forest Recreation (FR)
- Institutional (INST)
- Recreational Commercial (Rec.Comm.)
- Residential Commercial (Res.Comm.)
- Commercial (C)
- Aviation (AV)
- Light Industrial (I-1)
- Heavy Industrial (I-2)

Zoning Map Inset Area

2 0 2 4 6 Miles

KINROSS CHARTER TOWNSHIP
ZONING MAP

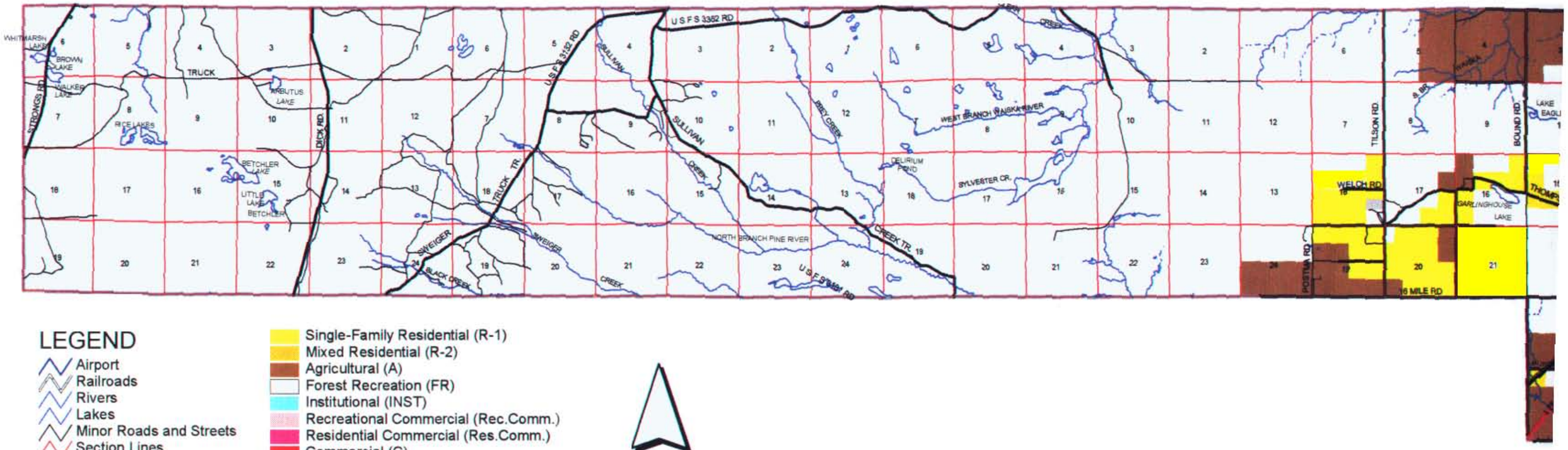

LEGEND

- Airport
- Railroads
- Rivers
- Lakes
- Minor Roads and Streets
- Section Lines
- Primary Roads
- Interstate Highway
- Township Boundary

Zoning Districts

- Single-Family Residential (R-1)
- Mixed Residential (R-2)
- Agricultural (A)
- Forest Recreation (FR)
- Institutional (INST)
- Recreational Commercial (Rec.Comm.)
- Residential Commercial (Res.Comm.)
- Commercial (C)
- Aviation (AV)
- Light Industrial (I-1)
- Heavy Industrial (I-2)

N

Zoning Map Inset Area

2 0 2 4 6 Miles